

Redhills








MASSEY, AUCKLAND

Redhills comprises 256 hectares of live zoned land within the Auckland Unitary Plan Redhills Precinct, a new suburb encompassing some 600 hectares of land to the west of Fred Taylor Drive, Massey and adjacent to the Westgate/Massey North Metropolitan Centre.

Redhills will be a master-planned community of high quality residential development with a local centre to be established at its core to provide a heart and focal point for the precinct. Proposed schools, extensive parks and stream corridors, green roads (high amenity priority cycle and pedestrian circuits) and public transport routes will create a sense of place that potentially provides an attractive and suitable environment for more intensive residential development.

The Westgate/Massey North Metropolitan Centre (a 56 ha mixed used development located at the nexus of the Northwestern and Upper Harbour motorways) will also serve the high population growth forecast for the area. Commercial developments completed to date in the town centre include a Mitre 10 MEGA store, Palmers, Pak'n Save and Countdown supermarkets, as well as the NorthWest Mall.

Please call or email us to register your interest in Redhills.

	Terraced housing and apartment buildings
	Mixed housing urban
	Mixed housing suburban
	Single house
	Local centre
	Riparian area
	School (to be confirmed)

KEY FEATURES

Size	256 hectares
Zoning	Terrace housing and apartment buildings Mixed housing urban and suburban Local centre School
Status	Planning

CONTACT

Patrick Gavaghan
Office: 09 622 3800
Mobile: 021 995 800
patrick@hgg.co.nz

Seamus Brennan
Office: 09 622 3800
Mobile: 021 277 4823
seamus@hgg.co.nz